

PUBLIC NOTICE  
Invitation for Sealed Bids on Timber Stumpage

Sealed bids will be accepted by the Oneida County Forestry Department at the Oneida County Courthouse, Second Floor, Room B206, Rhinelander, WI 54501 **UNTIL NOON ON THURSDAY, December 4, 2025**. A timber sale prospectus and bid forms may be obtained by contacting the Forestry Office at the above address or by telephone at (715) 369-6140. Bid packets can be viewed online at <http://www.oneidacountywi.gov>

Oneida County Forest is third party Certified. For information regarding certification, please contact the Forestry Office.

There are 7 tracts of timber for sale in the Towns of Enterprise, Little Rice and Lynne, comprising approximately 565 acres. Total volume estimates are as follows:

Aspen	6,230 Tons	Tamarack	675 Tons
Balsam Fir	760 Tons	-----	
Basswood	390 Tons	Basswood Logs	117 MBF
Maple, Red	45 Tons	Hard Maple Logs	50 MBF
Mixed Hwd	7,920 Tons	Mixed Hwd Logs	25 MBF
Spruce, Black	280 Tons		

The outside of the envelope must show the tract number and contractor name. Bids must include:

1. Tract number.
2. List of species to be cut and estimated volume.
3. Bid prices per Ton or MBF for each species and product.
4. Signature and address of each bidder.
5. A refundable bid bond in the form of check or cash must accompany each bid for the amount of 5% of the total bid value.

Successful bidders must provide proof of training to the State SFI standards and a completed Wisconsin Sales and Use Tax Exemption Certificate (form S-211) to the county at the time of contract signing. Minimum required deposit is 25% of successful bid value for each tract. The Forestry, Land & Recreation Committee reserves the right to reject any or all bids and/or select the bid most advantageous to Oneida County.

Bids will be publicly opened Thursday, December 4, 2025 at 1:00 p.m. in Committee Room #1, 2<sup>nd</sup> Floor, Oneida County Courthouse, Rhinelander, WI. Successful bids will be awarded at the regularly scheduled Oneida County Forestry, Land & Recreation Committee meeting at 8:00 a.m. on Tuesday, December 9, 2025 in the Oneida County Board Room, 2<sup>nd</sup> floor, Oneida County Courthouse Rhinelander, WI. Bid results will be posted online at [www.oneidacountywi.gov/departments/fr/timber-sales/](http://www.oneidacountywi.gov/departments/fr/timber-sales/) )

NOTICE FOR SEALED BIDS FOR STUMPAGE ON  
ONEIDA COUNTY FOREST LANDS

**BID DEADLINE: December 4, 2025 at NOON**

Sealed bids will be received by the Oneida County Forestry Committee for the purchase of stumpage on the attached maps of Oneida County Forest Land, in accordance with the conditions set forth by the Committee. Additional information about the cutting areas is available from the Oneida County Forestry Office, PO Box 400, Rhinelander, WI 54501.

**A REFUNDABLE BID BOND (CASH OR CHECK), IN THE AMOUNT OF 5% OF THE TOTAL BID VALUE, MUST ACCOMPANY EACH BID.**

If your bid is NOT SELECTED, the bid bond will be returned. If your bid is ACCEPTED, your bid bond will be held until the contract is signed on the terms below. If the contract is not signed within the required two (2) week period, your bid bond will be FORFEITED.

12.5 % will be added to the scale of all hand peeled wood. 16% will be added to the scale of all machine peeled wood.

**SCALE PAYMENT WILL BE BY THE LOCK BOX HAUL PERMIT SYSTEM.**

Irrevocable Letters of Credit and bonds will be considered on an individual basis in lieu of cash deposits.

**Letters of Credit must have an expiration date one year past the contract end date.**

Certificates of Insurance will be provided by the successful bidder at the signing of the contract, proving adequate liability with the limits of \$1,000,000 bodily injury and \$1,000,000 property damage and Worker's Compensation at statutory limits.

All successful bidders must provide proof of training to the State SFI standards and a completed Wisconsin Sales and Use Tax Exemption Certificate (formS-211) showing tax exemption status at contract signing.

Successful bidders must sign contracts and pay balance of deposit within two weeks of receipt. Contract expiration dates vary from one to four years and may be renewed, with increased rates, at the discretion of the Committee. Total contract period shall be no more than four years from date issued. Upon signing of the contract, a deposit of 25% of the total successful bid value will be required. The minimum rates only apply to jobs sold by competitive bidding.



It is the bidder's responsibility to contact individual towns to determine if there are town ordinances relating to logging operations on town roads. Town contact information can be found on the Oneida County website ([www.oneidacountywi.gov](http://www.oneidacountywi.gov)) under "Municipalities" or by contacting the Oneida County Clerk at 715-369-6144.

PLEASE NOTE: Oneida County Forest Roads (Bowman Rd, John's Memorial Dr, Zimmer Rd, Shingle Mill Rd, Camp Six Rd, South Exit Rd, Bass Lake Rd, Cruisers Rd and Rozell Rd) *are not maintained in the winter by the County*. It is the responsibility of the Contractor to arrange snow plowing on these roads.

**ALL BIDS MUST MEET MINIMUM BID PRICE PER SPECIES AS STATED ON SALE MAPS.**

**Note: Log specifications - Small end: 10” diameter inside the bark for hardwood and 9” diameter inside the bark for softwoods and capable of making a #3 Grade log. All logs shall be scaled by the County prior to hauling unless otherwise specified.**

NOTE: Bids will be publicly opened on Thursday, December 4, 2025 at 1:00 p.m. in Committee Room #1, 2<sup>nd</sup> Floor, Oneida County Courthouse, Rhinelander, WI. Successful bidders will be announced Tuesday, December 9, 2025 at the regularly scheduled Forestry Committee meeting, scheduled to begin at 8:00 a.m. in the County Board Room, 2<sup>nd</sup> Floor, Oneida County Courthouse, Rhinelander, WI. Bid results will be posted online at [www.oneidacountywi.gov/departments/fr/timber-sales/](http://www.oneidacountywi.gov/departments/fr/timber-sales/) )

BID DEADLINE: **Thursday, December 4, 2025 at NOON**; Oneida County Forestry Office; PO Box 400, Court House, 2<sup>nd</sup> Floor, Room B206, Rhinelander, WI 54501.

-----

If you would like to be removed from our stumpage mailing list, complete the information below and return it to:

Oneida County Forestry Department  
PO Box 400  
Rhinelander WI 54501

☐ NO, I do not wish to remain on the stumpage mailing list. Please remove my name.

NAME: \_\_\_\_\_

MAILING ADDRESS: \_\_\_\_\_

CITY / STATE / ZIP: \_\_\_\_\_

ONEIDA COUNTY FORESTRY DEPARTMENT  
TIMBER SALE BID FORM

Send completed bids and bid bonds to: Oneida County Forestry, Land & Outdoor Recreation Committee, PO Box 400, Rhineland, WI 54501

All sales are subject to the following conditions:

1. Only the tree species specified on the timber sale prospectus / map are to be cut. Utilization specifications designated for the sale area must be adhered to.
2. Contractor must comply with Slash Disposal Law, Sec.26.12(b), Wisconsin Statutes.
3. A Refundable Bid Bond must accompany each bid. Bid bond will be of 5% of the total bid value, in the form of a check or cash. A Performance Bond, in the form of cash, check, or letter of credit, equaling 25% of the total bid value is due upon signing of the contract.
4. No forest products shall be removed until scaled and marked by a representative of the Forestry Department and paid for unless otherwise specified in the contract scaling instructions. **NOTE: Log specifications - Small end: 10" diameter inside the bark for hardwood and 9" inside the bark for softwoods and capable of making a #3 grade log.**
5. All timber, marked or otherwise designated by the contract to be cut, shall be cut progressively and to the satisfaction of the representative of the Forestry Department, whether or not the quantity of such timber is more or less than the estimated comprising the operational specifications.
6. Undesignated trees cut or injured through carelessness and designated trees left through carelessness shall be paid for at double the stumpage rate. Timber wasted in tops and stumps shall be paid for at the stumpage rate.
7. Purchaser agrees to assume all liability for any damage or injury to persons or property, real or personal, resulting from Purchaser's operations under this contract and will hold Oneida County harmless from the same. The contractor shall furnish certification to the Oneida County Forestry Department that he / she is adequately insured with a reliable company so that Oneida County shall not be held liable in case of injury or death during and after the contract period. The limits of liability shall be \$1,000,000.00 bodily injury and \$1,000,000.00 property damage. The contractor shall also furnish proof of Workers Compensation Insurance at statutory limits. In the event the Purchaser's insurance is terminated for any reason, he / she shall immediately cease all activities otherwise permitted by the contract and provide written notice to the Forestry Department.
8. Roadways and trails will be kept free from brush, logs, pulp and waste material resulting from the operation. The Purchaser must abide by all rules regarding the use of roads, trails, and fire lanes. Additional constructed roads or trails must meet the approval of the Forestry Department.
9. Contractors will be required to furnish the Forestry Department with proof of SFI Logger Certification and a completed Wisconsin Sales and Use Tax Exemption Certificate (form S-211) showing tax exemption status prior to signing contracts.

TURN OVER FOR SIDE 2

10. If, in the opinion of the Forestry Department, it is deemed that Contract provision are not being adhered to, all logging operations will be suspended. Operations may not be resumed without notification of the Forestry Department.
11. The Forestry Committee shall be the sole judge as to satisfactory compliance of contract conditions.
12. Timber sale contracts cannot be assigned in whole or in part without the consent of the Forestry Committee.
13. Any or all bids may be rejected by the Committee.
14. ALL BIDS PER SPECIES MUST MEET MINIMUM BID PRICE AS STATED ON PROSPECTUS.
15. Sample copies of County timber sale contracts are available for review at the Forestry Office in the Oneida County Court House.
16. All contracts will expire after the term indicated on the sale prospectus / map. One year extensions may be granted at the discretion of the Forestry, Land & Recreation Committee. Stumpage rates will be increased according to the following schedule:

One Year Contract:	1st Extension 5% rate increase
	2nd Extension 10% rate increase
	3rd Extension 15% rate increase
Two Year Contract:	1st Extension 10% rate increase
	2nd Extension 15% rate increase
Three Year Contract:	1st Extension 15% rate increase (No additional extensions)

Total contract period, plus extensions, shall be no more than four years from date issued.

---

---

NOTE: The number of bids received per tract will not be revealed prior to bid deadline.

NOTE: Each tract that is bid on will be placed in a sealed envelope marked "Sealed Bid--Tract #\_\_" and have the contractors name and address plainly printed on the front of the envelope.

**BIDDER'S NAME, ADDRESS AND TRACT NUMBER MUST BE INCLUDED ON THE OUTSIDE OF THE ENVELOPE.**

I submit the following bid on TRACT # \_\_\_\_\_.

Utilization Specifications being Bid (**circle one**) 4" Top Whole Tree

**Note:** Make sure to use the volume estimates corresponding to the utilization specifications being bid. Bids must be per ton unless minimum bid is listed only by mbf or cords.

SPECIES	EST. VOLUME	BID/UNIT	SPECIES TOTAL
<b>TOTAL BID</b>			\$
<b>Bid Deposit (5% of Bid Total) – Include with Bid:</b>			\$
<b>Performance Bond (25% of Bid Total) – Due at Contract Signing:</b>			\$

I am aware that 12.5% will be added to the scale of hand-peeled pulpwood and 16% will be added to the scale of machine-peeled pulpwood. I am also aware the schedule of payment for all wood removed will be specified by the Committee on each individual contract.

**Date:** \_\_\_\_\_

**Bidder's Name / Company (Please Print):** \_\_\_\_\_

**Mailing Address:** \_\_\_\_\_

**City, State, Zip Code:** \_\_\_\_\_

**Telephone Number:** \_\_\_\_\_

**Email Address:** \_\_\_\_\_

**Bidder's Signature:** \_\_\_\_\_

**Tract Number:** \_\_\_\_\_

### Conversion Rates used by Oneida County

<i>SPECIES</i>	<i>GREEN WEIGHT</i>		
	<u>lb/cd</u>	<u>Tons/cd</u>	<u>Tons/mbf</u>
Ash (Ab)	4600	2.30	5.06
Aspen (A)	4500	2.25	4.95
Balsam Fir (Fb)	4250	2.13	5.20
Basswood (Ba)	3850	1.93	4.25
Birch, White (Bw)	4800	2.40	5.28
Birch, Yellow (By)	5350	2.68	5.90
Cedar (C)	3150	1.58	3.86
Hemlock (H)	4800	2.40	5.86
Maple, Hard (sugar) (Mh)	5100	2.55	5.61
Maple, Red (Soft) (Mr)	4550	2.28	5.02
Mixed Hardwood (Mx)	4900	2.45	5.39
Oak, Red (Or)	5500	2.75	6.05
Pine, Jack (Pj)	4250	2.13	5.20
Pine, Red (Pr)	4500	2.25	5.49
Pine, White (Pw)	4200	2.10	5.13
Spruce (Sw, Sb)	4000	2.00	4.88
Tamarack (T)	4650	2.33	5.69

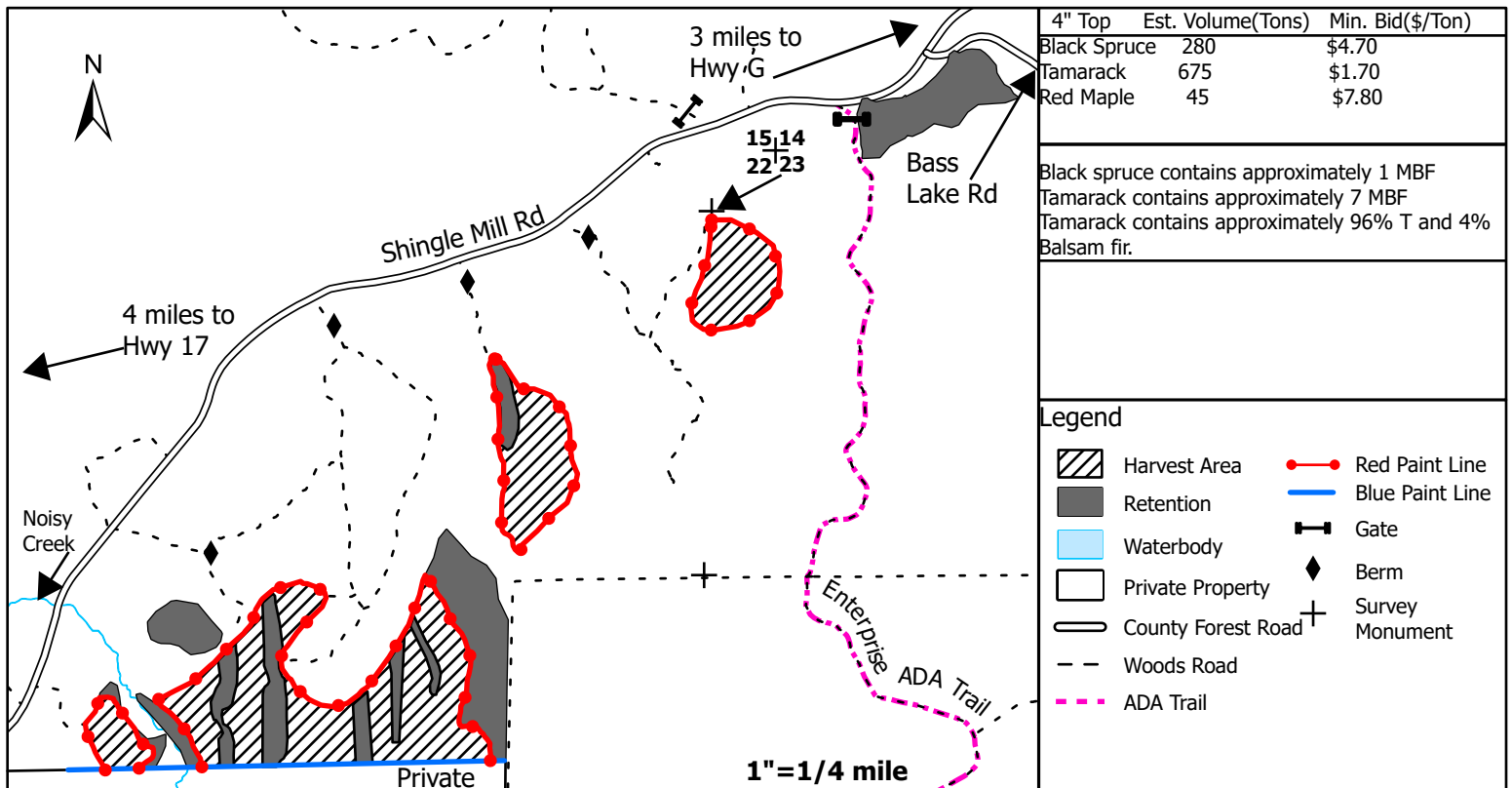
# Oneida County Forest

## Silly Spruce

Compartment/Stand: 8/2  
Sale Area: 86 acres (50 acres harvest, 36 acres retention)  
Legal Desc: T35N R9E Sec. 22  
NWSE, N1/2 SW, NE. Sec. 23 NWNW



Tract #06-25  
Town of Enterprise  
Contract No.: \_\_\_\_\_  
Contractor: \_\_\_\_\_  
Date Sold: \_\_\_\_\_  
Date Completed: \_\_\_\_\_  
Contract Length: 4 years



### Harvest Regulations:

- Spruce Seed-tree:** Harvest all trees 2" DBH except cedar, hemlock, pine, red oak, birch, or any trees marked with purple paint. **EXTREME CAUTION** must be used to protect the existing regeneration strips and residual trees. Slash must be evenly distributed across the sale area (no large piles). Utilization on all species is a 100" stick to a 4" top. Any den or nest tree shall be left uncut. Standing dead trees are not to be cut unless they pose a safety hazard. Avoid felling trees into the existing regeneration strips.
- Seasonal Restrictions:** FROZEN GROUND CONDITIONS WILL BE REQUIRED for harvesting and hauling activities. Harvesting operations will only be allowed once frozen ground conditions occur through March 5th. Harvesting/skidding in the harvest area is limited to FROZEN GROUND ONLY! Further seasonal restrictions may be imposed if excessive rutting occurs in the woods, roads, or if excessive damage to residual trees/regeneration occurs.
- Roads and Access:** No new roads are permitted. Existing roads may be opened and improved and landing sites may be constructed with prior approval of the County. All trails and roads must be returned to their original condition or better at the end of the sale. Any berms that are opened up must be rebuilt or replaced with rocks after each harvest season and at the end of the sale. Bond money will not be returned until all road/trail/landing rehabilitation is satisfactorily complete. Caution signs must be placed on Shingle Mill Rd.
- No slash from upland areas is allowed in the harvest area. If any slash is brought in, it must be removed by the end of the sale.
- No equipment is allowed within 15' of any wetlands unless the ground is frozen.
- Any trees felled across the blue paint line must be completely pulled back onto County property before being limbed and processed.
- All items listed in the Oneida County Timber Sale Contract apply. All applicable BMPs will be followed.

Sale Est. JF/KW/JK 2/25

Sale updated by JF 9/25



# Oneida County Forest Stone Cold Hardwood

Compartment / Stand - 109/3  
Sale Area: 62 acres

Legal Description:  
T37N R04E

Section 2 (W 1/2 SW), Section 3 (E 1/2 SE),  
Section 10 (E 1/2 NE), Section 11 (W 1/2 NW)

Approximate Sale  
★ Location

Tract # 9-25

Town of Lynne

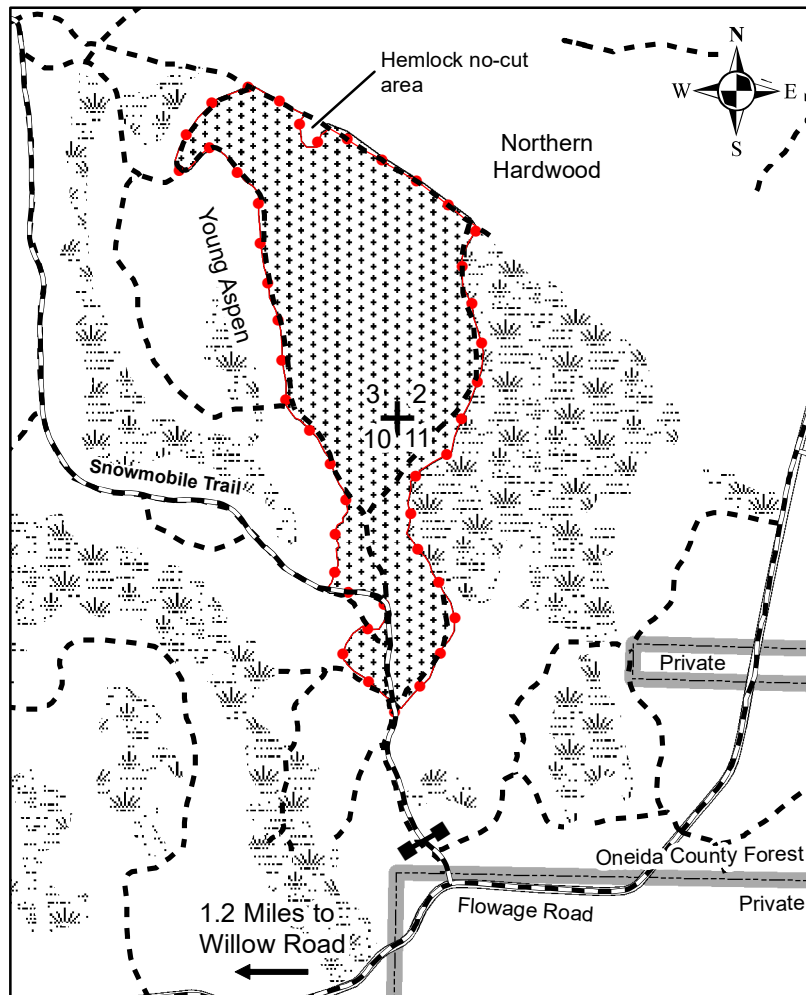
Contract Number: \_\_\_\_\_

Contractor: \_\_\_\_\_

Date Sold: \_\_\_\_\_

Date Completed: \_\_\_\_\_

Contract Length: 3 years



## Advertised Sale Volume

### 4" Top

Pulpwood	Est. Volume	Min. Bid
<sup>1</sup> MX Hardwood	2750 tons	\$14.00/ton
Fir	130 tons	\$1.70/ton

<sup>1</sup>Mixed hardwood pulp is offered as **COMINGLED PRODUCT** (contains both pulp and saw logs), includes 67% hard maple (17 MBF), 19% soft maple (8 MBF), 8% ash (6 MBF), 6% basswood (1 MBF), and <1% paper birch (2 MBF).

## Legend

	Selection Harvest Area		Red Painted Line (RPL)
	Wetland Area		Snowmobile/ATV Trail
	Woods Road		Gate
	Property Boundary		Town Road

1 inch = 1/4 mile

## HARVEST REGULATIONS

- Selection Harvest Area:** harvest all orange-marked trees, all balsam 1" DBH and greater, all ironwood and musclewood 1" DBH and greater, and all ash 6" DBH and greater. Utilization on all species is a 100" stick to a 4" top. Whole tree utilization is not allowed to protect residual hardwood. No whole tree skidding is allowed. Any den or nest trees shall be left uncut. Standing dead trees are not to be cut unless they pose a safety hazard. EXTREME care must be given to protecting existing hardwood regeneration.
- Seasonal Restrictions:** Dry or frozen ground conditions are required to prevent soil damage. Harvesting will be allowed only between July 15 through the following spring break-up (approximately March 15) to minimize damage to residual trees. Time restrictions may be imposed if rutting occurs in the woods or on roads or if excessive damage to residual trees occurs.
- No new roads will be permitted without the permission of the County. Existing roads may be opened and landing sites may be constructed with prior approval of the County. All trails will be returned to their original condition or better at the end of the sale. Bond money will not be returned until all road and landing rehab is complete. Decking and skidding is prohibited on town roads unless permission is obtained from the Town of Lynne.
- No equipment or slash is allowed in wetland or ephemerally wet areas within or adjacent to the sale. Equipment may not be operated within 15 feet of any wetland unless ground is dry or frozen.
- The survey monument and any witness trees are marked with blue paint and must not be damaged.
- Flowage Road is used as an ATV and snowmobile trail. The Minocqua Forest Riders snowmobile trail directly borders the sale area. Slash must be pulled back a minimum of 10 feet from the edge of the trail and must be cut to no higher than 2 feet off the ground within 25 feet of this road. If operations occur during snowmobile season, snowmobile trails directly associated with the timber sale area must remain snow-covered to the extent possible for the duration of snowmobile season. Cautionary signs must be placed along Flowage Road and snowmobile trail at both ends of the sale area for the duration of all harvest and trucking operations.
- Permission will need to be obtained by the contractor from the landowner to use the segment of snowmobile trail from Flowage Road to the gate (60').
- All items listed in the Oneida County Timber Sale Contract apply. All BMPs will be followed.

# Oneida County Forest

## Thunder Chicken Hardwood

Compartment / Stand - 22/6 and 25/16  
Sale Area: 174 Acres, 3 acres of 25/16  
excluded from harvest, 171 harvest acres  
Legal Desc. SESE Sec. 20, SWSW Sec.  
21, NWNW, NENW Sec. 28, NENE,  
NWNE, NW, NWSW Sec. 29 and NENE,  
SENE, NESE Sec. 30 T35N R9E

Approximate Sale  
Location

Tract # 11-25

Town of Enterprise

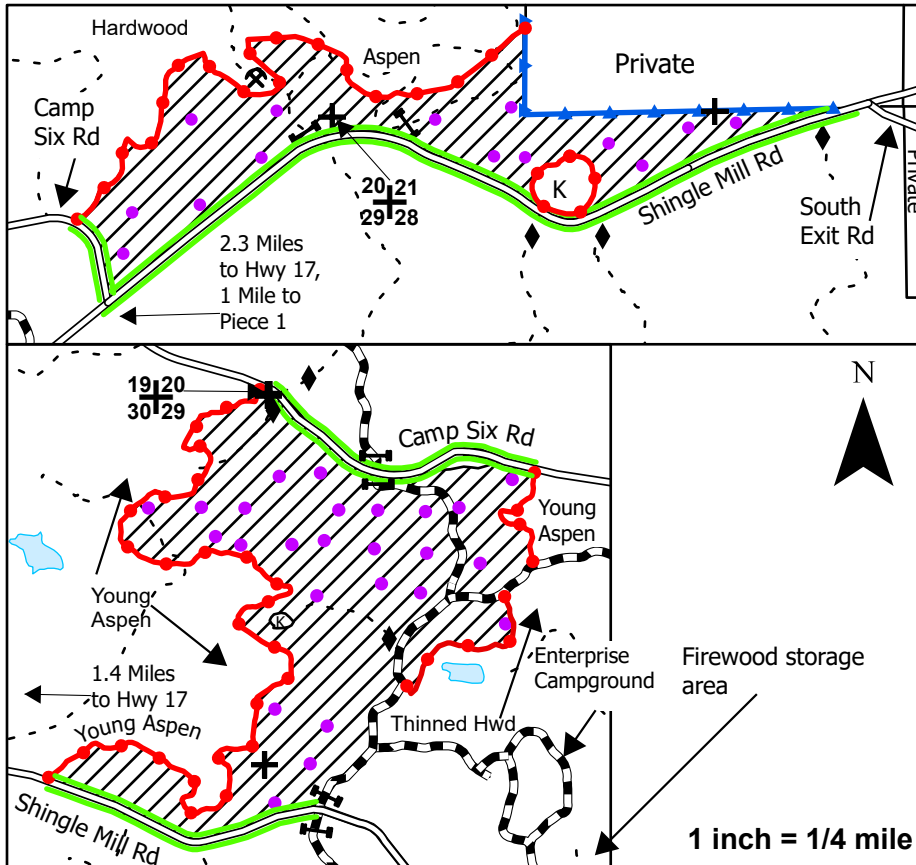
Contract No.: \_\_\_\_\_

Contractor: \_\_\_\_\_

Date Sold: \_\_\_\_\_

Date Completed: \_\_\_\_\_

Contract Length: 3 years



4" Top	Est. Volume	Min. Bid
*MX Hardwood	1600 Tons	\$9.20/Ton
Basswood	390 Tons	\$1.80/Ton
Aspen	100 Tons	\$14.00/Ton
Balsam Fir	55 Tons	\$1.80/Ton

Basswood Logs	117 MBF	\$113.00/MBF
Hard Maple Logs	50 MBF	\$209.00/MBF
***Mx Hwd Logs	25 MBF	\$137.00/MBF

\*MX Hardwood Pulp contains approximately 87%-MH, 8%-MR, 3%-OR, 2%-AW.

\*\*\*Mx Hardwood Logs contains approximately 56% AW, 24% OR, 20% MR.

### Legend

	Marked Hardwood Area		Red Paint Line (RPL)
	Keg		Blue Paint Line (BPL)
	Lake		Right of Way clearing
	County Forest Road		Purple Paint Gap
	ATV/Snowmobile Trail		Gate
	Logging Road		Berm
			Survey Monument
			Gravel Pit

### Harvest Regulations:

1. **In the Marked Hardwood Area:** harvest all ironwood and balsam fir 1" DBH and larger, all ash and aspen 6" DBH and larger, and all trees marked with orange paint, leaving orange visible on the stump. Within the purple painted gaps, cut all stems 1" DBH and larger with stump heights less than 6". Do not cut trees marked with purple paint. All slash must be removed from the gaps. EXTREME CAUTION must be used to protect existing hardwood regeneration. Excessive damage to regen may result in further equipment restrictions (such as no hot saws or fixed head harvesters only), or contract cancellation. Slash must be evenly distributed across sale area (no large piles). NO WHOLE TREE OR POLE LENGTH SKIDDING. If a cable skidder is used on steep slopes, trees must be topped prior to skidding. Utilization on all species is a 100" stick to a 4" top. No whole tree harvesting is allowed. Any den or nest trees shall be left uncut. Standing dead trees are not to be cut unless they pose a safety hazard. Along the ROW clearing cut all stems 1" DBH and larger within 25' of the shoulder except for oak and pine over 18" unless marked. Stump heights must be less than 6" tall.

2. **Seasonal restrictions:** Dry or frozen ground conditions will be required for harvesting and hauling activities. Harvesting/skidding in the harvest area is limited to July 15 through the following spring break-up (approx March 15). Further seasonal restrictions may be imposed if excessive rutting occurs in the woods, the roads, or if excessive damage to residual trees occurs.

3. **Roads and access:** No new access roads will be permitted. Existing roads may be opened and improved and landing sites may be constructed with prior approval of the County. Access roads connecting to Camp Six Rd and Shingle Mill Rd must be blocked with berms/rocks or a gate at the end of each harvest season and at the end of the sale. All trails must be returned to their original condition or better at the end of sale operations. Bond money will not be returned until all road/landing rehabilitation is satisfactorily complete.

4. No equipment is allowed in the wetland areas within or adjacent to the sale unless the ground is dry or frozen. No slash is to be left in any wetlands within or adjacent to the sale. Equipment may not be operated within 15' of any wetland unless ground is dry or frozen.

5. Decks must be far enough off the trail so as not to pose a safety hazard to trail users and the trail must be kept clear of logging debris on a daily basis. Signs will be needed on the ATV/Snowmobile trail, Camp Six Rd, and Shingle Mill Rd to notify users of logging operations. If harvesting during snowmobile season, the snowmobile trail must remain snow covered to the extent possible.

6. Slash must be pulled back 10' from the edge of all trails and roads and cut to less than 2' high within 20' of all trails and roads except all slash must be removed from the ROW clearing. The ATV/Snowmobile trail, Shingle Mill Rd, and Camp Six Rd must be repaired to the satisfaction of the County if they are used for hauling. Any trees felled across the BPL must be pulled back onto county property before being processed. The contractor must obtain permission from the Oneida County Forestry Department before decking and skidding on Shingle Mill Rd and Camp Six Rd.

7. As part of the contract, the Contractor shall deliver 12 cords of hardwood pulp for firewood to the firewood storage area just east of the campground entrance at no cost to the County.

8. All items listed in the Oneida County Timber Sale Contract apply. All applicable BMPs will be followed.

Sale Est. JF/WDNR 7/25

# Oneida County Forest

## Pawned Off Hardwood

Compartment / Stand - 91/4

Sale Area: 55 Acres (54 acres selection, 1 acre retention)

Legal Desc. T36N R4E Sec. 19 NESE, Sec. 20 SW 1/4, and Sec. 29 NENW.



Tract # 14-25

Town of Lynne

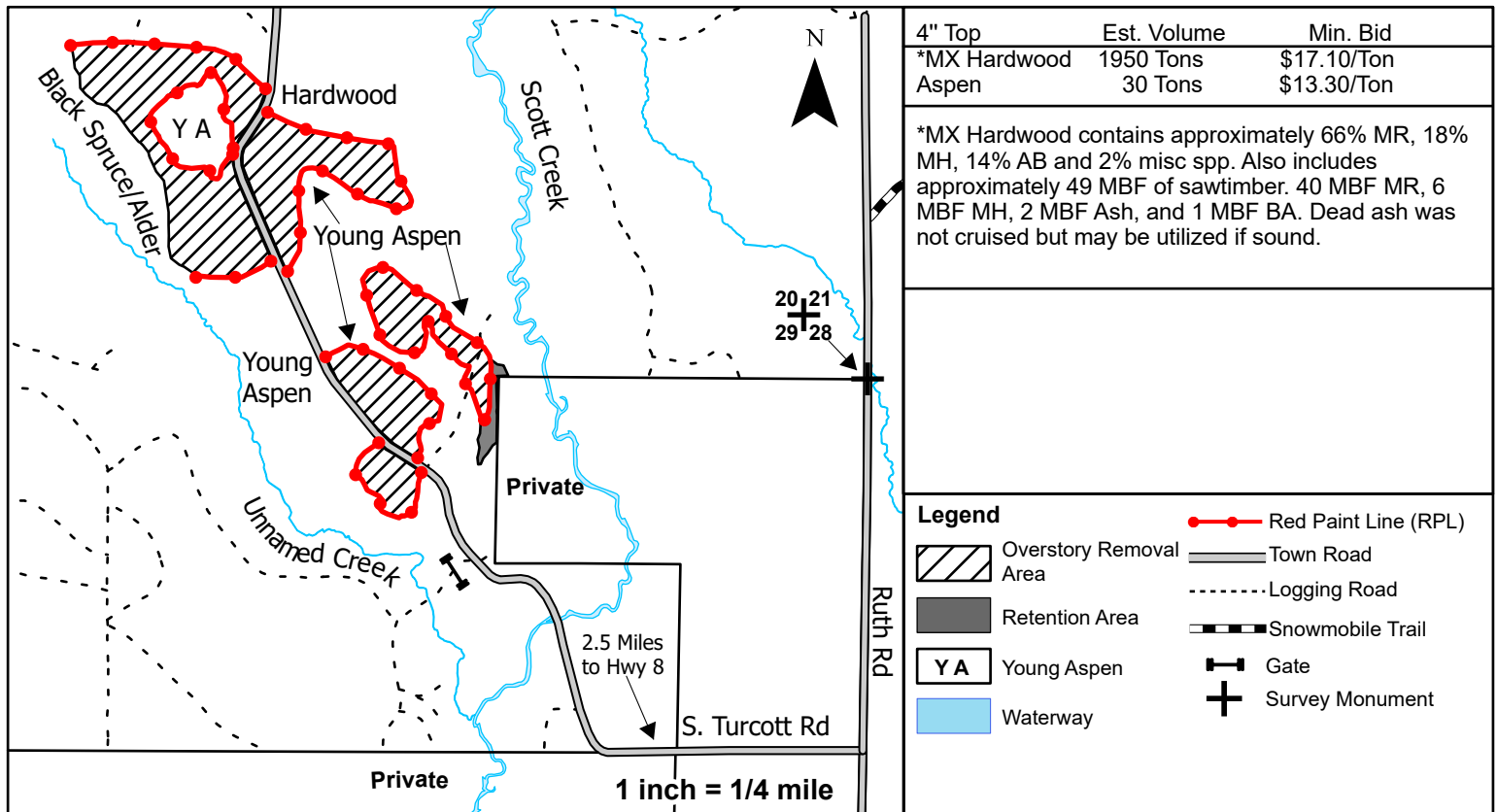
Contract No.: \_\_\_\_\_

Contractor: \_\_\_\_\_

Date Sold: \_\_\_\_\_

Date Completed: \_\_\_\_\_

Contract Length: 3 years



### Harvest Regulations:

1. **In the overstory removal area:** harvest all trees greater than 6" DBH except spruce, hemlock, cedar, elm, and trees marked with green paint. Dead ash was not cruised but may be utilized if sound. EXTREME CAUTION must be used to protect existing hardwood regeneration. Do not skid through, drop trees into, or drag tops through concentrated areas of hardwood or aspen saplings. If regeneration is not protected, the contractor may be required to directionally fell trees into harvester path, limb/top in same path, with skidder following harvester path. Excessive damage to regen may result in further equipment restrictions (such as no hot saws or fixed head harvesters only), or contract cancellation. Slash must be evenly distributed across sale area (no large piles). NO WHOLE TREE OR POLE LENGTH SKIDDING. Utilization on all species is a 100" stick to a 4" top. No whole tree harvesting is allowed. Any den or nest trees shall be left uncut. Standing dead trees are not to be cut unless they pose a safety hazard.

2. **Seasonal restrictions:** Harvesting/skidding is limited to July 15 through the following spring break-up (approximately March 15). Harvesting/skidding in the harvest area is permitted only under very dry or frozen-ground conditions. Further seasonal restrictions may be imposed if excessive rutting occurs in the woods, the roads, or if excessive damage to residual trees occurs.

3. **Roads and access:** No new roads are permitted. Existing roads may be opened and improved and landing sites may be constructed with prior approval of the County. Access roads connecting to South Turcott Rd must be blocked with berms/rocks or a gate at the end of each harvest season and at the end of the sale if previously blocked. All trails must be returned to their original condition or better at the end of sale operations. Bond money will not be returned until all road/landing rehabilitation is satisfactorily complete. Decking along South Turcott Rd is only allowed with permission from the Town of Lynne. Signs will be needed on South Turcott Rd to notify users of logging operations occurring.

4. No equipment is allowed in the wetland areas within or adjacent to the sale unless the ground is dry or frozen. Minimize dropping trees outside of the red paint line and/or into wetland areas. Any trees felled outside the harvest area must be pulled back into the sale area before being processed. No slash is to be left in any wetlands within or adjacent to the sale. Equipment may not be operated within 15 ft of any wetland unless ground is dry or frozen.

5. Harvest area is bounded by red paint except where it follows South Turcott Rd. and wetland areas on the western edge of the sale.

6. Slash must be pulled back 10 ft from the edge of all trails/roads and cut to less than 2 ft high within 20 ft of the trails/roads. South Turcott Rd must be repaired to the satisfaction of the town if it is used for decking/hauling.

7. All items listed in the Oneida County Timber Sale Contract apply. All applicable BMPs will be followed.

Sale Est. JN/JF 9/25

Compartment / Stand 87/5  
Total Acreage: 48 ac  
46 Acres Harvest, 2 Acres Retention  
Legal Desc. T36N R4E  
Sec. 17 SWNE, SENW, NESW, W1/2SE

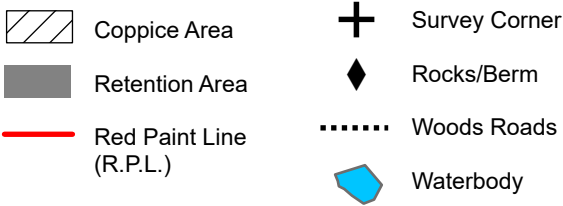
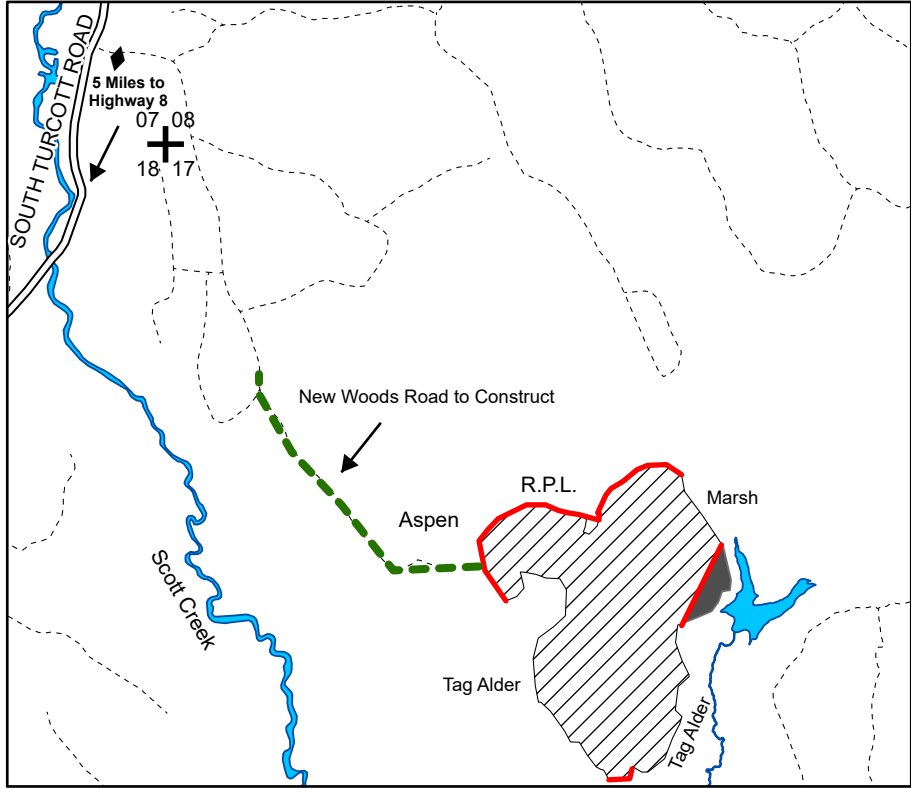
# Oneida County Forest

## Way Back Aspen

Approximate Sale  
Location



Tract # 17-25  
Town of Lynne  
Contract No.: \_\_\_\_\_  
Contractor: \_\_\_\_\_  
Date Sold: \_\_\_\_\_  
Date Completed: \_\_\_\_\_  
Contract Length: 3 years



1 inch = 1/4 mile

4" Top	Est. Volume	Min. Bid/Ton
Aspen	2350 Tons	\$10.10
*MX Hardwood	220 Tons	\$7.20

Whole Tree	Est. Volume	Min. Bid/Ton
Aspen	2950 Tons	\$8.04
*MX Hardwood	270 Tons	\$5.87

\*MX Hardwood Pulp contains approximately: 95% Red Maple, 5% White Birch

### Harvest Regulations:

- Coppice Area:** Cut all Aspen, Red Maple, and White Birch 1" dbh and larger. Balsam Fir can be cut/lopped and left scattered in the woods. Do not cut Cherry or Spruce. Utilization on all species is a 100" stick to a 4" top or whole tree. If harvesting whole tree, every 10th tree top above the 4" diameter must be left evenly scattered in the harvest area. Any den or nest trees shall be left uncut. Standing dead trees are not to be cut unless they pose a safety hazard.
- Seasonal Restriction:** Dry or frozen ground conditions will be required for harvesting and hauling activities. Seasonal restrictions may be imposed if rutting occurs in the woods or on the roads or if excessive damage to the residual trees occurs. Multiple Tag Alder draws are located throughout the stand.
- Roads and access:** Approximately 0.4 miles of new woods road will need to be constructed to access the stand. The new road will be built through a young Aspen stand. Existing woods roads may be opened and improved and landing sites may be constructed with prior approval of the County. All roads will be returned to their original condition or better at the end of sale. Roads must be bermed/rocked after each harvest season and at the end of the sale if previously blocked. Bond money will not be returned until all road/landing rehabilitation is complete. Decking on South Turcott Road is only allowed with permission from the Town.
- No equipment or slash is allowed in the wetland areas within or adjacent to the sale. Equipment may not be operated within 15 feet of any wetland unless ground is dry or frozen.
- Signs will be needed on South Turcott Road to notify users of logging operations. No slash treatment is required for this sale.
- All items listed in the Oneida County Timber Sale Contract apply. All applicable BMP's will be followed.

# Oneida County Forest Montrose Aspen

Compartment / Stand - 83/11

Sale Area: 61 total acres (58 acres cut,  
3 acres retention)

Legal Description: T36N R04E

Section 4 (NE 1/4, N 1/2 SE 1/4,  
NESW, SENW)

★ Approximate Sale  
Location

Tract # 19-25

Town of Lynne

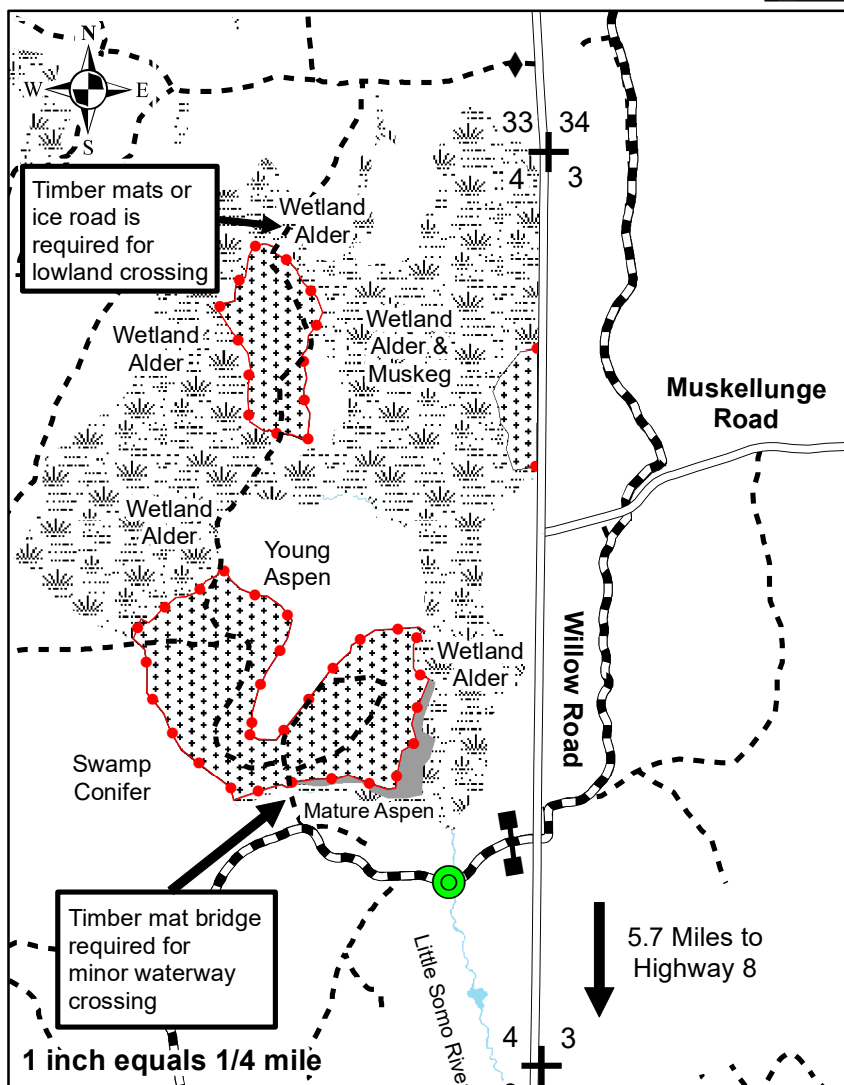
Contract Number: \_\_\_\_\_

Contractor: \_\_\_\_\_

Date Sold: \_\_\_\_\_

Date Completed: \_\_\_\_\_

Contract Length: 3 years



4" Top		
Pulpwood	Est. Volume	Min. Bid
Aspen	1900 tons	\$8.40/ton
<sup>1</sup> MX Hardwood	450 tons	\$7.10/ton
Whole Tree		
Pulpwood	Est. Volume	Min. Bid
Aspen	2950 tons	\$5.41/ton
<sup>1</sup> MX Hardwood	900 tons	\$3.55/ton
<sup>1</sup> Mixed hardwood pulp includes 72% red maple and 28% ash. Approximately 2 MBF of red maple included.		

Legend	
	Aspen Coppice Area
	Retention Area
	Wetland Area
	Red Painted Line (RPL)
	Point A
	Berm/Rocks
	Water
	Town Road
	Woods Road
	Snowmobile Trail
	Survey Corner
	Gate

## HARVEST REGULATIONS

- Aspen Coppice Area:** Harvest all aspen, ash, basswood, maple, and white birch 1-inch dbh or greater. Do not cut any other species.
- Seasonal Restrictions:** Harvesting is allowed on frozen ground only due to lowland access.
- Roads and Access:** Sale can be accessed from Willow Road. Access will be from an established snowmobile trail on the south end of the sale with a stream crossing. The culvert will need additional fill added for semi traffic. Access to the north portion of the stand will be on an abandoned snowmobile trail with a notable wet portion that will need to be matted or frozen. Landing location and construction will be discussed at the pre-sale meeting held on site prior to all harvest operations. Woods roads will remain open and free of debris at all times. Slash must be pulled back 10' from the snowmobile trails and all Town roads and cut to lay less 2' high within 20' of those trails and Town roads. Decking on Willow Road is permitted only with permission of the Town. All damage to roads must be repaired immediately to the satisfaction of the Town. If decking occurs on the town roads, decks must be far enough off the road to prevent safety issues. All bark and debris must be removed from the road daily. Existing woods roads may be improved and landings and turn-arounds constructed with prior approval of the County. All roads must be leveled and blocked with rocks or gate at the end of each harvesting season and at the end of the sale. Bond money will not be returned until all road/landing rehabilitation is complete. If hauling activities take place during snowmobile season, caution signs shall be erected. Snow plowing during snowmobile season must be done so as to leave snow cover on the snowmobile trail at all times.
- Utilization:** Utilization is 100" stick to a 4" top or whole tree. If harvesting whole tree, every 10<sup>th</sup> top above the standard 4" top shall be left evenly scattered throughout the sale area. All standing dead trees or den/nest trees must be left standing unless they pose a safety hazard to harvest operations.
- Wetland and Waterway BMP's:** No equipment is allowed to operate within 15 feet of any wetland or ephemeral pond within or adjacent to the sale unless the ground is very dry or frozen. No slash is to be left in any wetland or ephemeral pond.
- Contract:** All items listed in the Oneida County Timber Sale Contract apply. All applicable BMPs will be enforced.



# Oneida County Forest Mach 2 Aspen

Page 1/2

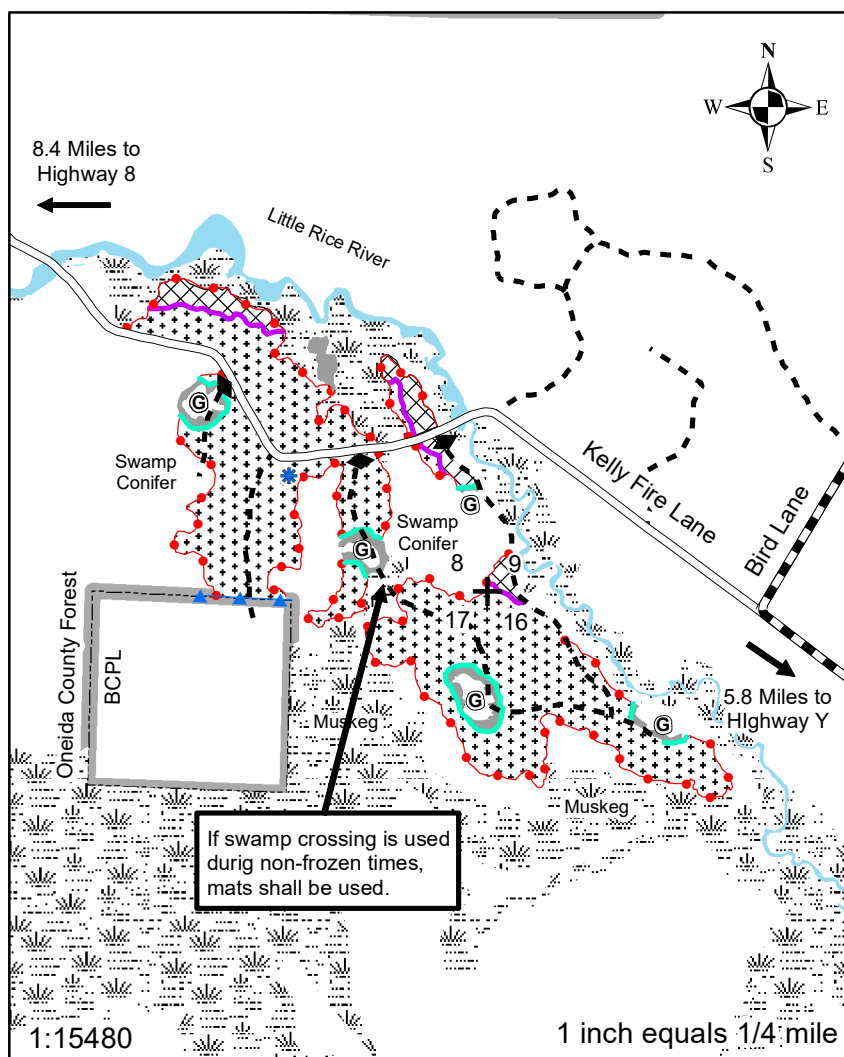
Compartment / Stand - 59/6  
Sale Area: 80 total acres (75 acres cut,  
5 acres retention)  
Legal Description: T36N R05E  
Section 8 (SE ¼), Section 9 (SWSW),  
Section 16 (N ½ NW ¼), Section 17 (NENE)



Tract # 21-25  
Town of Little Rice  
Contract Number: \_\_\_\_\_  
Contractor: \_\_\_\_\_  
Date Sold: \_\_\_\_\_  
Date Completed: \_\_\_\_\_  
Contract Length: 3 years

## Total Advertised Sale Volume

4" Top		
Pulpwood	Est. Volume	Min. Bid
Aspen	1850 tons	\$11.50/ton
<sup>1</sup> MX Hardwood	950 tons	\$13.00/ton
<sup>2</sup> Fir	575 tons	\$ 1.10/ton
Whole Tree		
Pulpwood	Est. Volume	Min. Bid
Aspen	2450 tons	\$ 8.68/ton
<sup>1</sup> MX Hardwood	1150 tons	\$10.74/ton
<sup>2</sup> Fir	575 tons	\$ 1.10/ton
<sup>1</sup> Mixed hardwood pulp is offered as COMINGLED PRODUCT (contains both pulp and saw logs), includes 84% red maple (approximately 12 MBF included), 12% white birch (approximately 7 MBF included), and 4% hard maple. <sup>2</sup> Fir pulp includes 93% fir and 7% black and white spruce.		



Legend	
	Aspen Coppice Area
	RMZ Harvest Area
	Retention Area
	Wetland Area
	Water
	Property Boundary
	Game Opening
	Blue Painted Pipe
	Snowmobile Trail
	Town Road
	Woods Road
	Berm/Rocks
	Survey Corner
	Green Painted Line (GPL)
	Purple Painted Line (PPL)
	Blue Painted Line (BPL)
	Red Painted Line (RPL)

Harvest Regulations on Next Page

# Oneida County Forest

## Mach 2 Aspen

Compartment / Stand - 59/6  
 Sale Area: 80 total acres (75 acres cut,  
 5 acres retention)  
 Legal Description: T36N R05E  
 Section 8 (SE ¼), Section 9 (SWSW),  
 Section 16 (N ½ NW ¼), Section 17 (NENE)



Tract # 21-25  
 Town of Little Rice  
 Contract Number: \_\_\_\_\_  
 Contractor: \_\_\_\_\_  
 Date Sold: \_\_\_\_\_  
 Date Completed: \_\_\_\_\_  
 Contract Length: 3 years

### HARVEST REGULATIONS

1. **Aspen Coppice Area:** Harvest aspen, maple, and ash 1" dbh and greater, balsam fir with 1 or more 100" sticks to a 4" top, white birch >10" dbh, and spruce <10" dbh. Do NOT cut any other species. Do NOT cut trees marked with green paint, red paint, purple paint, blue paint, or any trees within the Retention Areas. Aspen in this stand has also suffered wind damage and affected stems must be salvaged where possible.
2. **RMZ Harvest Area:** These areas are delineated by purple marked trees. Cut all aspen 4" dbh and greater. Do NOT cut any other species! Do not cut purple marked trees.
3. **Seasonal Restrictions:** Harvesting is allowed with very dry or frozen ground EXCEPT from May 15 to September 15. Further restrictions may be imposed if excessive rutting occurs in the woods, on woods roads or town roads, or if excessive damage to residual trees occurs.
4. **Roads and Access:** Skidding or decking on Kelly Fire Lane is permitted only with permission of the Town of Little Rice. All damage to roads must be repaired immediately to the satisfaction of the Town. If decking occurs on town roads, decks must be far enough off the road to prevent safety issues. All bark and debris must be removed from the town road daily and completely at the end of the sale. Existing woods roads may be improved, and landings and turn-arounds constructed with prior approval of the County. No new roads may be constructed. All woods roads must be levelled and blocked with rocks or gate if previously blocked at the end of each harvesting season and at the end of the sale. Grass openings may be used as landings, but at time of sale completion, all topsoil that was disturbed or removed shall be replaced and leveled to allow for future maintenance of the openings. Bond money will not be returned until all road/landing rehabilitation is complete to the satisfaction of the County.
5. **Utilization:** Utilization is 100" stick to a 4" top or whole tree. If harvesting whole tree, every 10<sup>th</sup> top above the standard 4" top shall be left evenly scattered throughout the sale area. Slash is to be pulled back from the edge of the gravel portion of town roads a minimum of 10 feet and cut to no higher than 2 feet from the ground throughout the sale. All standing dead trees or den/nest trees must be left standing unless they pose a safety hazard to harvest operations. Any trees felled across the blue painted line must be pulled back completely onto county property before being processed.
6. **Wetland and Waterway BMPs:** No equipment is allowed to operate within 15 feet of any wetland or ephemeral pond within or adjacent to the sale unless the ground is very dry or frozen. No slash is to be left in any wetland or ephemeral pond. Slash that originates from outside the RMZ Harvest Area cannot be disposed of or piled within the RMZ. Slash from trees harvested within the RMZ may remain in the RMZ. EXTREME care must be used to keep woods road adjacent to Little Rice River in good condition.
7. **Contract:** All items listed in the Oneida County Timber Sale Contract apply. All applicable BMPs will be enforced.