








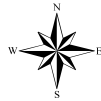


Legend

-  Ski/Bike Trail
-  Bike Trail Only
-  Wetland Trail Skiing Only
-  Parking
-  Gate
-  Shelter/Restrooms
-  Snowmobile Trail
-  Public Road
-  County Forest



0 0.25 0.5 1 Miles


Parking is available north of Hwy K west of Goodyear Lk Rd, at the lot on Timber Lk Rd. west of the trail intersection and on Beaver Lk Rd at the north end of the trail. Please do not park on Timber Lk Rd.

No pets allowed on ski trail south of Sheep Ranch Road crossing when trails are snow covered. Pets must be kept under owner's control at all times.

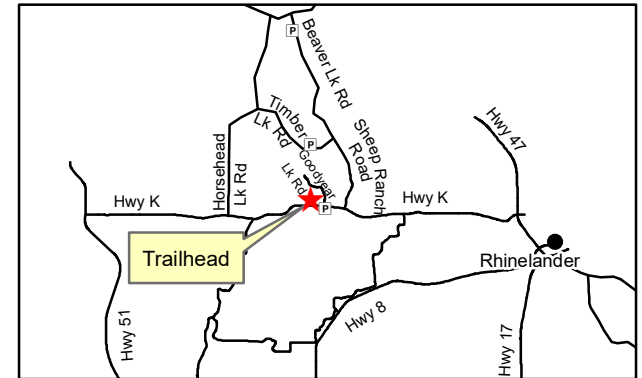
Please clean up after your pet.

Use trails at your own risk. Trail conditions may change without notice. Please stay on trails and obey directional signs. Please use courtesy when encountering other users. This map is intended for general use and is not to be used for navigational purposes.

CASSIAN SKI-BIKE TRAIL



Oneida County Forestry
PO Box 400 - Courthouse
Rhineland, WI 54501
715.369.6140



The Cassian Ski - Bike Trail is located on County Hwy K about 5.5 miles west of Hwy 47 in Oneida County. The bike trail is 25 miles long (round trip) and the ski trail is 19 miles long (round trip). Both trails are two way traffic so please stay to the right.

Skill Level: Beginner to Intermediate. Trail is groomed for tracked skiing.

Please stay on trails and obey all directional signs.

No snowshoeing on ski trails.

No pets allowed on ski trail south of Sheep Ranch Road crossing when trails are snow covered.

All trails are open to biking and hiking during non-ski season.

A trail pass is required for all persons 18 years of age or older.

Trail passes are available at all trail heads or from the Oneida County Forestry Office.